


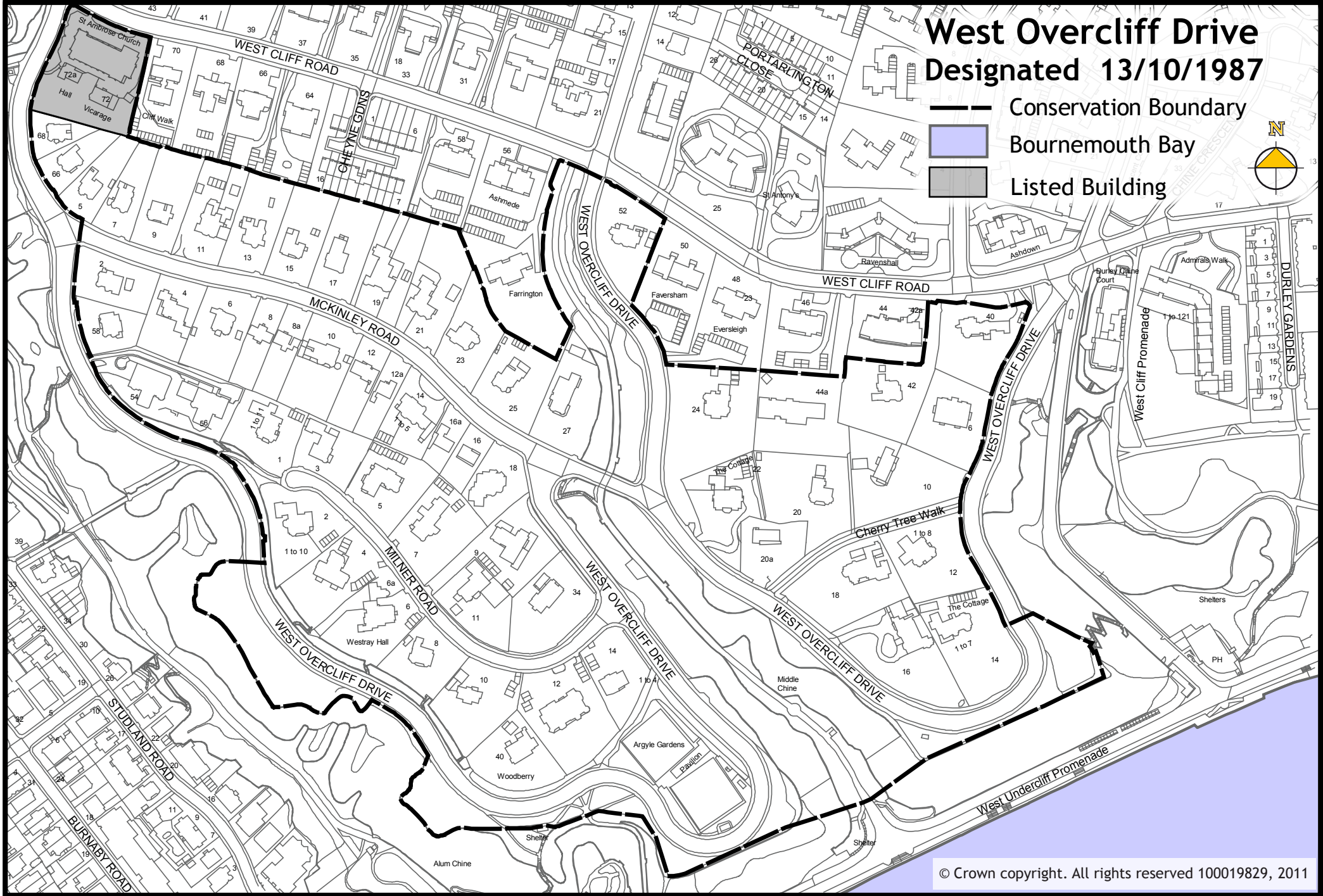


West Overcliff Drive Designated 13/10/1987

-  Conservation Boundary
-  Bournemouth Bay
-  Listed Building



West Overcliff Drive

Extract from Appendix 1 of the Bournemouth District Wide Local Plan (2002):

West Overcliff Drive conservation area stretches from Durley Chine to Alum Chine and from the clifftop northwards up to West Cliff Road. The area was developed primarily between 1900 and 1925 with Edwardian mansion houses of great character set in large grounds, although none of the secular buildings are listed. By virtue of its attractive cliff top setting, heavily wooded scenic chines, curved roads and generous landscaping, this locality is set apart as being of unique character which is now in need of protection.