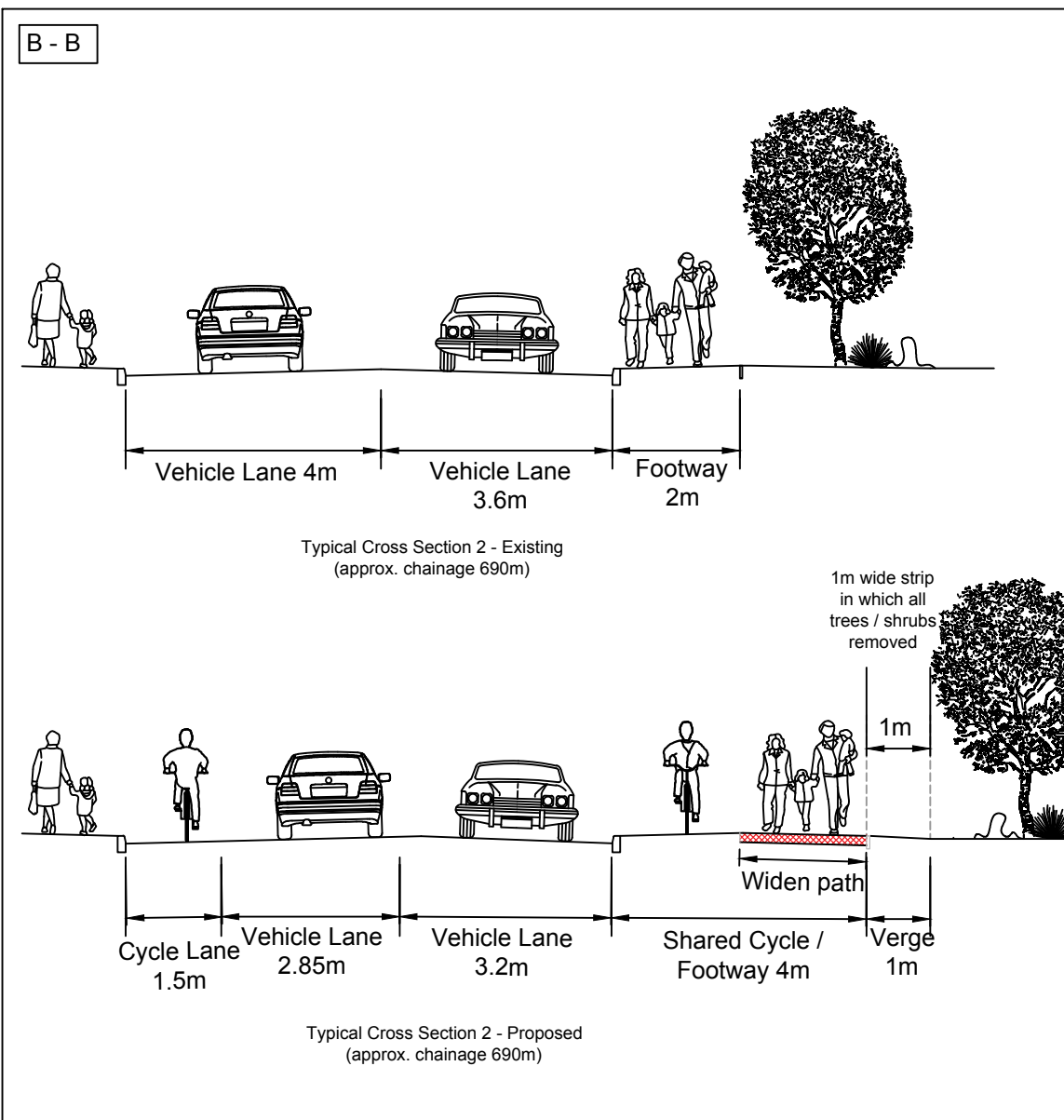
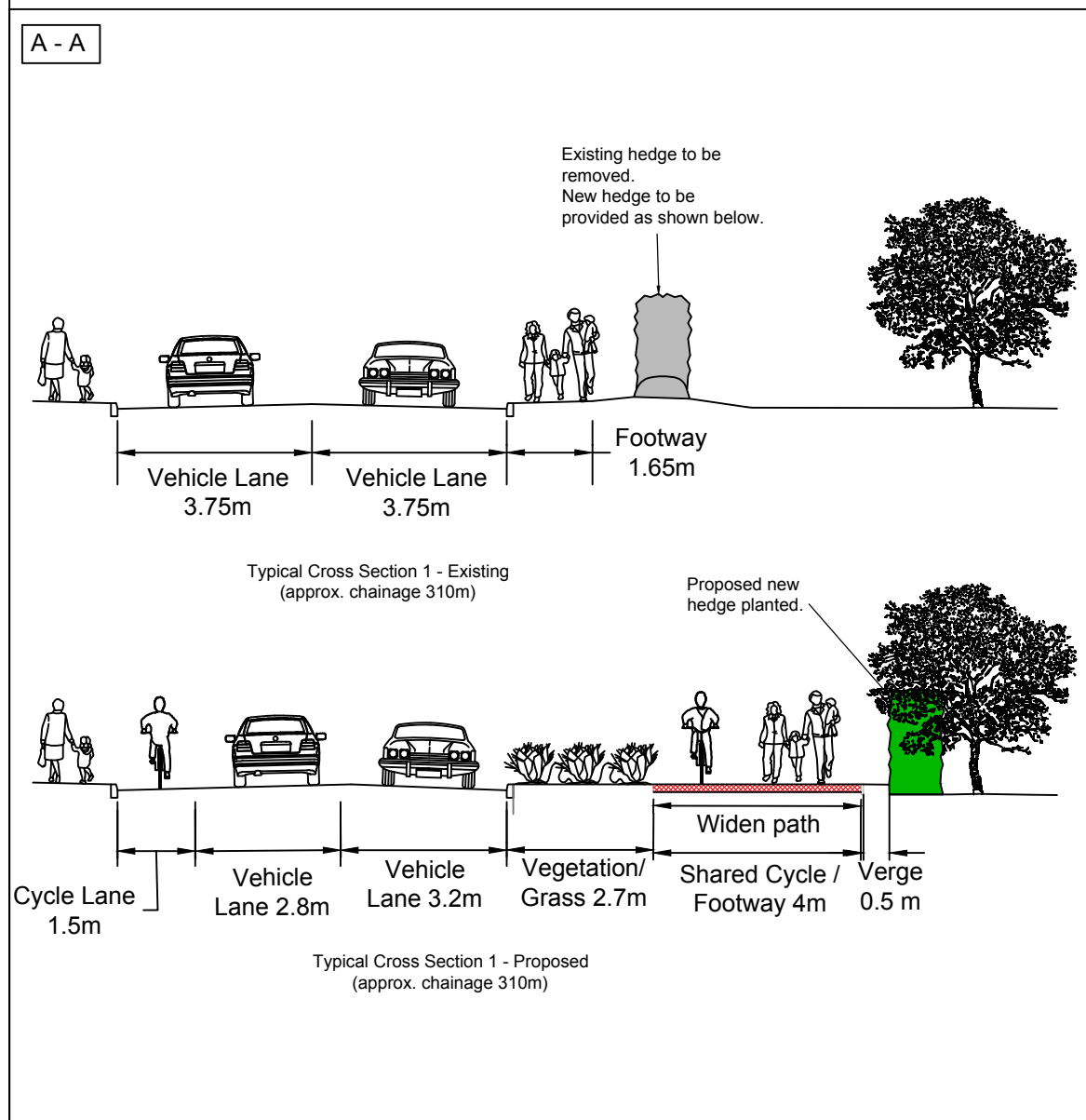
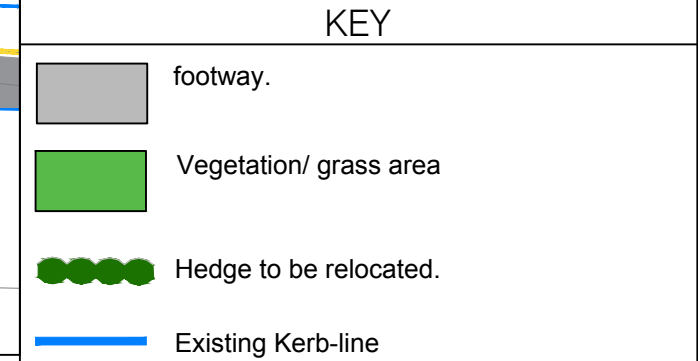


NOTES

1. This drawing is to be read in conjunction with Bournemouth Borough Council Highway Term Service contract and relevant specification.
2. Refer to Z5157-P1-F-11 for full drawing.



This map is reproduced from Ordnance Survey material with the permission of Ordnance Survey on behalf of the Controller of Her Majesty's Stationary Office © Crown Copyright. Unauthorised reproduction infringes Crown copyright and may lead to prosecution or civil proceedings. Bournemouth Borough Council Licence No. 100019829. 2018

V2	31/01/19	Hedge Location	SP
V1	19/11/18	Original	SP
Issue	Date	Amendments	Checked



Wallisdown Road
Package 1
Cross Section

Drawn:	AJ	Drawing Number:	Z5157-P1-F-08	Rev:	V2
Scale:	NTS				